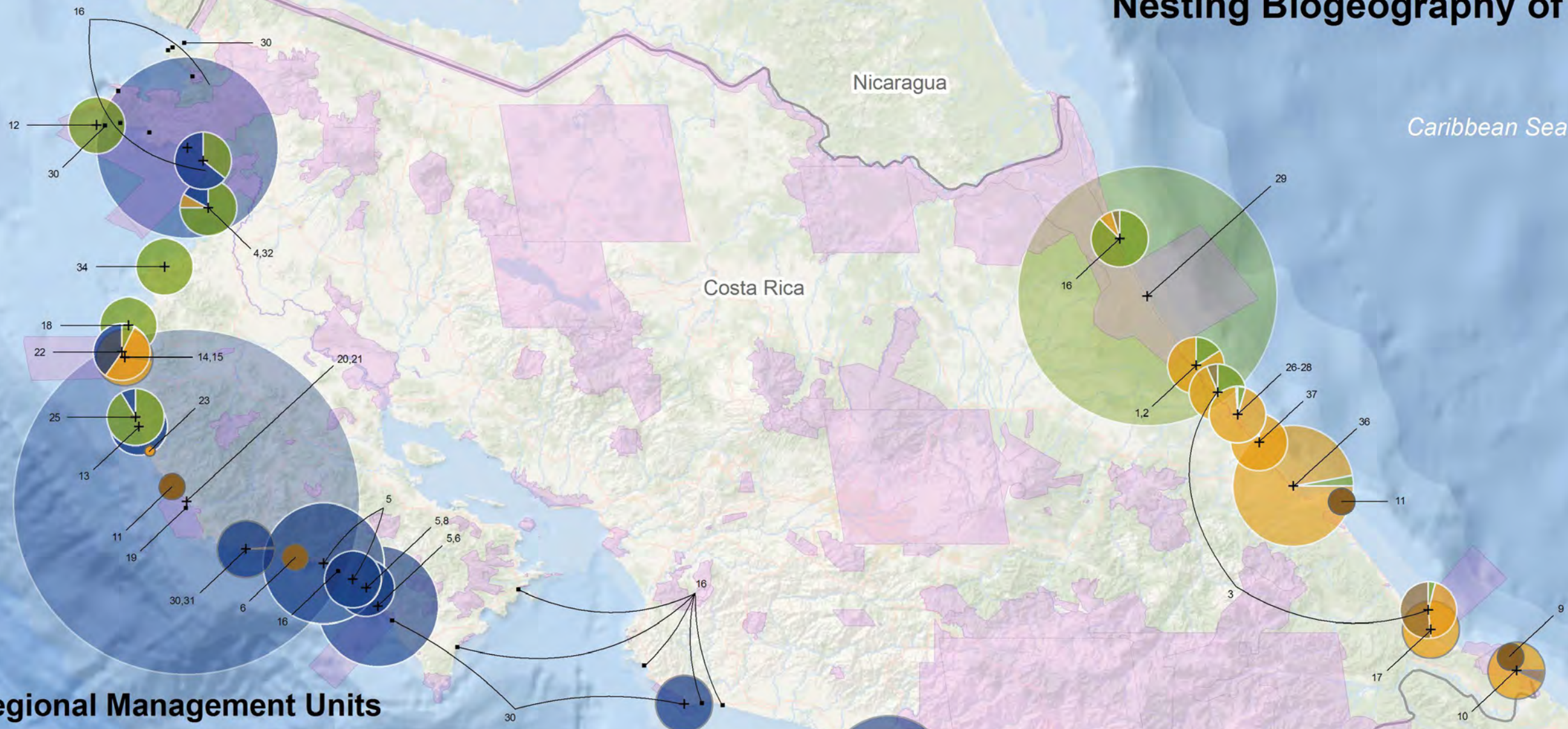
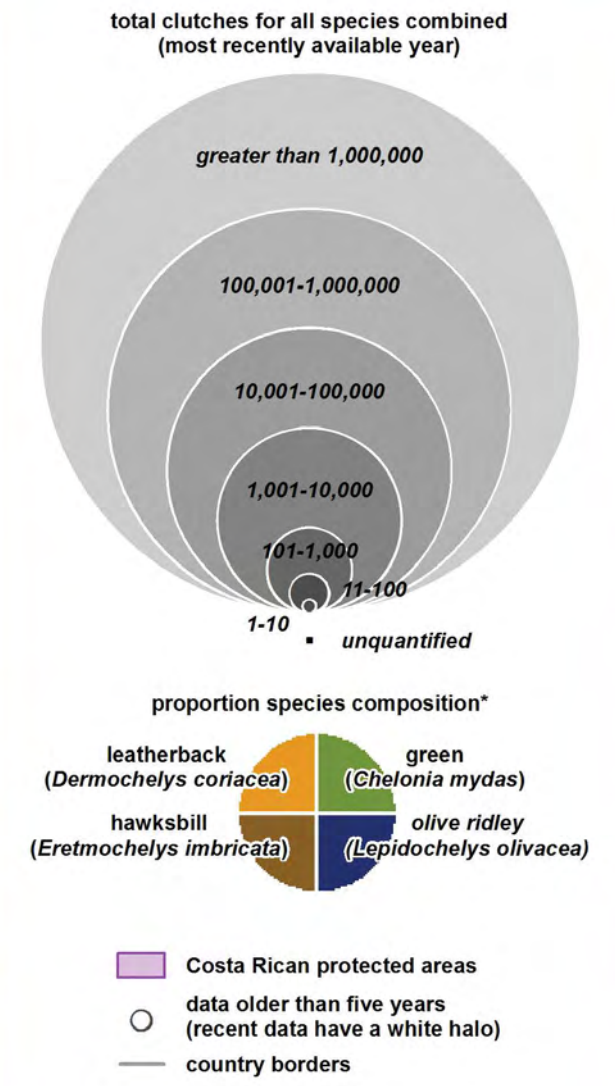
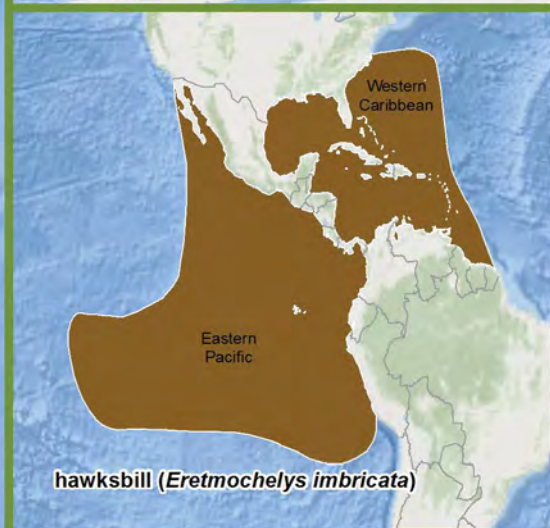
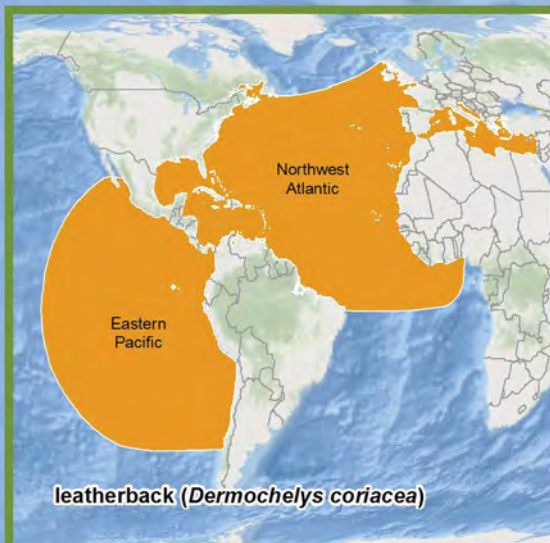


Nesting Biogeography of Sea Turtles in Costa Rica



Regional Management Units



scale: 1:2,500,000
 projection: Costa Rica Transverse Mercator 2005
 data: The SWOT Team and reviewed literature (see end of report for citations); Ocean Basemap - Esri, DeLorme, GEBCO, NOAA NGDC, and other contributors; World Database on Protected Areas, UNEP-WCMC, accessed online 07/02/2015, available at www.protectedplanet.net produced in partnership with: Oceanic Society, Duke University (OBIS-SEAMAP), WIDECAST, and IUCN-MTSG

Regional Management Units are shown for each species that nests in Costa Rica.
 *Regular, low intensity loggerhead nesting occurs at Tortuguero but is not reflected on the map. See citations.



Pacific Ocean

100 km

